

One-Year Update: Relinquished Area

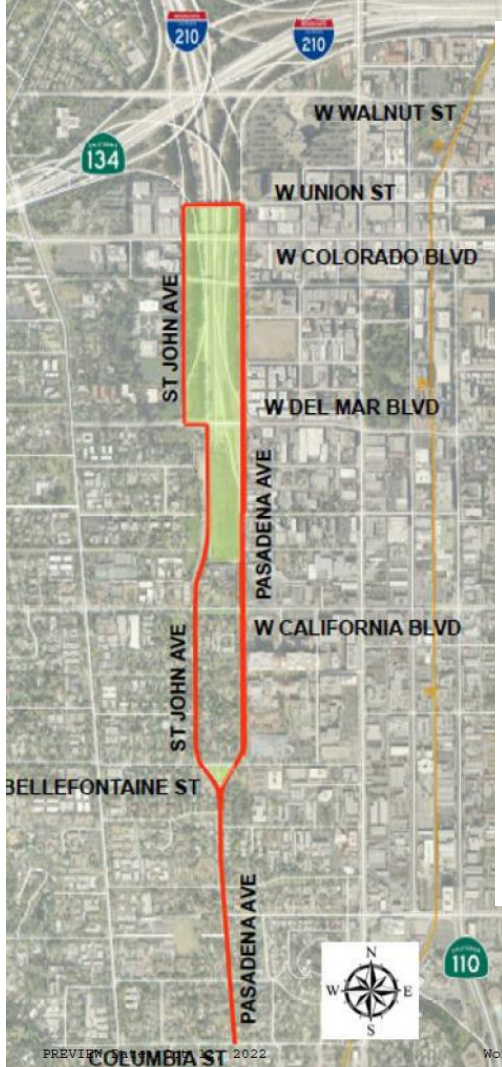
California Transportation Commission
October 18, 2023





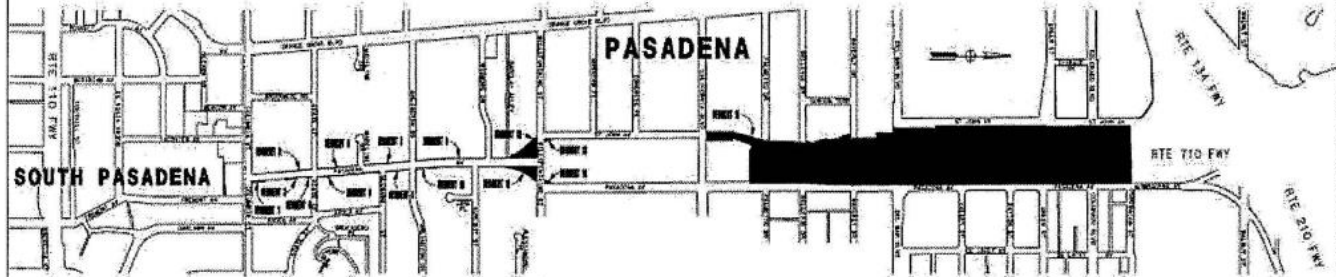
Overview – One-Year Update

1. THANK YOU!
2. FEDERAL SUPPORT: RECONNECTING COMMUNITIES PILOT PLANNING GRANT AWARD
2. TRANSPORTATION FOCUS: LOS ANGELES COUNTY METROPOLITAN TRANSPORTATION AUTHORITY (LA METRO) PROJECT FUNDING
3. COMMUNITY FOCUS: RECONNECTING COMMUNITIES 710 ADVISORY GROUP
4. PROFESSIONAL SUPPORT: EXPERT ASSISTANCE



STATE OF CALIFORNIA
DEPARTMENT OF TRANSPORTATION
 IN THE CITY OF PASADENA
 FROM COLUMBIA STREET TO UNION STREET

PROJECT NO.	2022-0001	SHEET NO.	1	TOTAL SHEETS	5
DATE	07/11/22	PROJECT NAME	PASADENA AVENUE		
DESIGNED BY	URS	PROJECT LOCATION	PASADENA, CALIFORNIA		
CHECKED BY	URS	PROJECT NUMBER	2022-0001		
APPROVED BY	URS	PROJECT TITLE	PASADENA AVENUE		



FILED FOR RECORD IN
 STATE HIGHWAY MAP BOOK NO. _____
 DATE _____ AT PAGE _____
 RECORDS CHECK NO. _____
 RECORDS OF _____ COUNTY _____

NOTES: State rights are not relinquished or transferred and this is not authorized until expiration of record title construction, in compliance with Section 65420, P.S. of the Streets & Highways Code.

CALIFORNIA STATE TRANSPORTATION AGENCY
 DEPARTMENT OF TRANSPORTATION

PROPOSED RELINQUISHMENT

AREA TO BE RELINQUISHED ████████
 NOT TO SCALE

DRN BY: ST / R/W MAP NO. 15314, R224
 CLO BY: JK / CONTRACT NO. 07-05204
 CWD BY: JK / **BEI-1986**

Overview – One-Year Update



**FEDERAL SUPPORT:
RECONNECTING COMMUNITIES PILOT
PLANNING GRANT AWARD**



Overview – One-Year Update



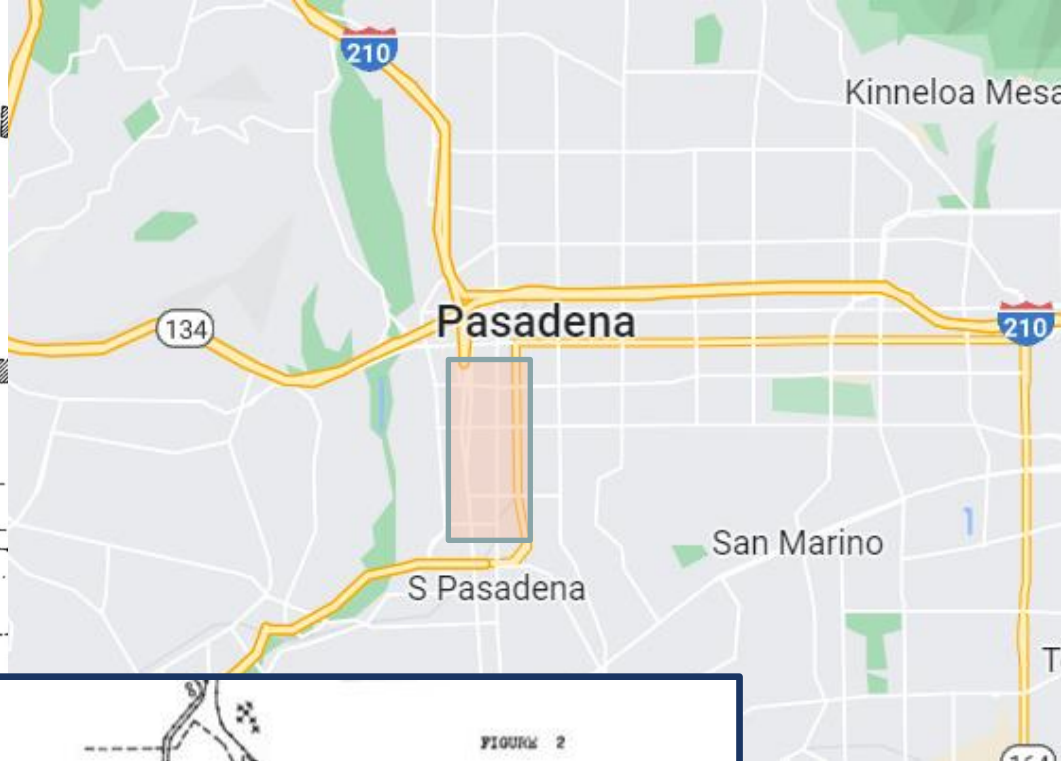
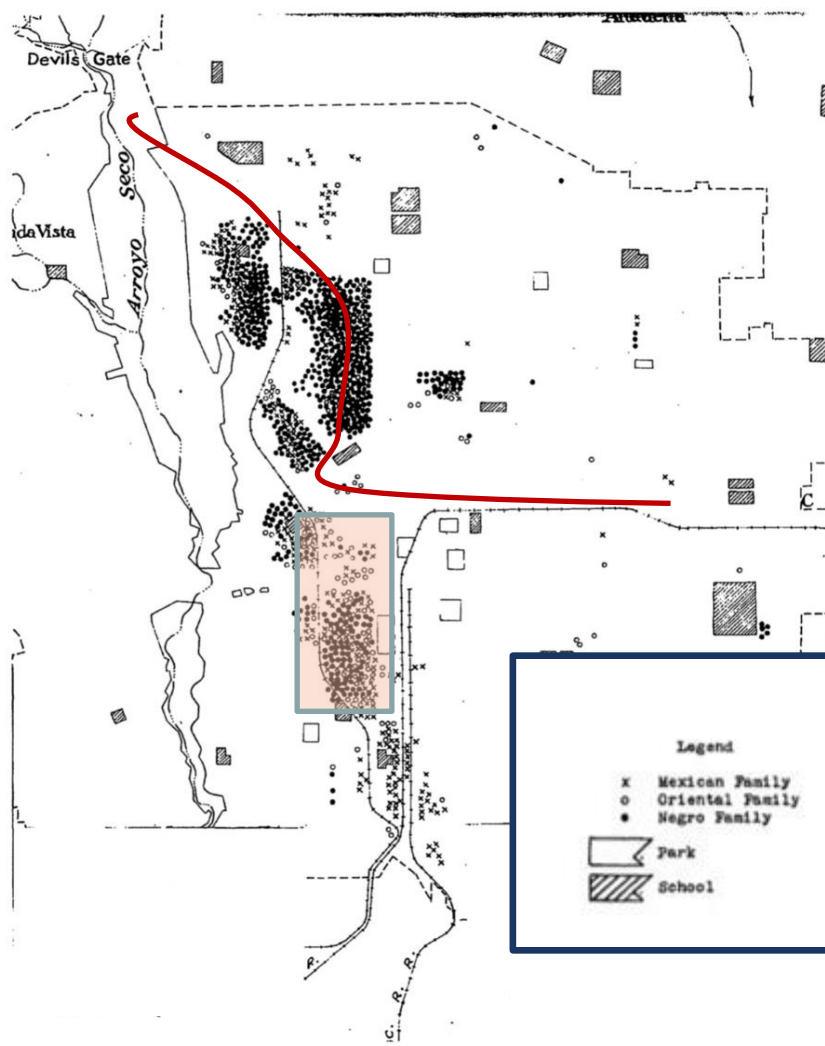


FIGURE 2

DISTRIBUTION OF MINORITY RACIAL GROUPS IN PASADENA IN 1935

Pasadena City Planning Commission Map



Overview – One-Year Update





METRO NEAR-TERM PROJECTS

On February 23, 2023, the Metro Board of Directors approved the reallocation of \$181.4 million in Measure R MIP funds for nine projects from the City of Pasadena priority project list.

PROJECT	FUNDED AMOUNT
Pasadena Ave & St. John Ave Roadway Network (Walnut St to Columbia St)	\$75,100,000
Avenue 64 Complete Streets Program	\$1,800,000
Transit Operations and Maintenance Facility	\$65,400,000
Columbia St Improvement (Orange Grove Blvd to Fair Oaks Ave)	\$9,900,000
Orange Grove Blvd Traffic Signal & Intersection Improvements (At Colorado Blvd and Holly St Intersections)	\$4,500,000
San Rafael Ave Project (Between Linda Vista Ave and Colorado Blvd)	\$4,800,000
Metro Line L At-Grade Crossing Enhancements	\$2,500,000
Orange Grove Mobility Improvement Program	\$5,400,000
Greenways (4 Bike Boulevards- Wilson, El Molino, Sierra Bonita & Craig Avenues)	\$12,000,000
Pasadena Allocated Funding	\$181,400,000
Pasadena Funding Reserved for Future Requests	\$49,100,000
TOTAL	\$230,500,000

**COMMUNITY FOCUS:
RECONNECTING COMMUNITIES 710
ADVISORY GROUP**



Reconnecting Communities 710Advisory Group

cityofpasadena.net/city-manager/reconnecting-communities-710-advisory-group/

City Home Report an Issue City Events Contact



ABOUT PUBLIC AFFAIRS ECONOMIC DEVELOPMENT INTERNAL AUDIT CONTACT

Reconnecting Communities 710 Advisory Group

Reconnecting Communities 710 Advisory Group

CURRENT AGENDA

APPROVED MINUTES

CURRENT AGENDA

2023-08-30 RC710AG Special Agenda

Past Agendas

REPORTS & NOTICES

710 Revisioning Project

- 2023-06-21 RC710AG Item 3E
- 2023-06-21 RC710AG Item 3D
- 2023-06-21 RC710AG Item 3B

Reports & Notices Archive

MEETING INFORMATION

Date: 3rd Wednesday of the month

Time: 6:30 PM

Place: 100 N. Garfield Avenue, S249, Pasadena, CA 91101

Meeting Location: Pasadena City Hall, Council Chamber

CONTACT INFORMATION

Staff Reps: David Reyes, Assistant City Manager
Brenda Harvey-Williams, Assistant City Manager

Phone: (626) 744-4333

Recording Secretary:

PROFESSIONAL SUPPORT: EXPERT ASSISTANCE



EXPERT ASSISTANCE

HISTORIC REPORT

Task 1: Historical Data/Setting: frame the discussion of the impacts of freeway expansion including the specific history and construction of the SR 210 and SR 710;

Task 2: Oral History Project: bring the statistical data to a human level: Identify persons/sources with direct knowledge or experience of the freeway expansion; and

Task 3: Impacts of freeways and other mechanisms on segregation and demographics in Pasadena: Zoning, redlining, covenants, other mechanisms.

Historic Report





Next Steps

- > Continued coordination with Stakeholders
- > Continued Reconnecting Communities 710 Advisory Group, broader community engagement
- > Quarterly updates to City Council
- > Historical Report & Master Plan Development
- > Environmental Clearance