



Caltrans Active Transportation (CAT) Plans

Marlon Flourney, Chief

Division of Transportation Planning

May 2021 CTC Meeting Info. Item

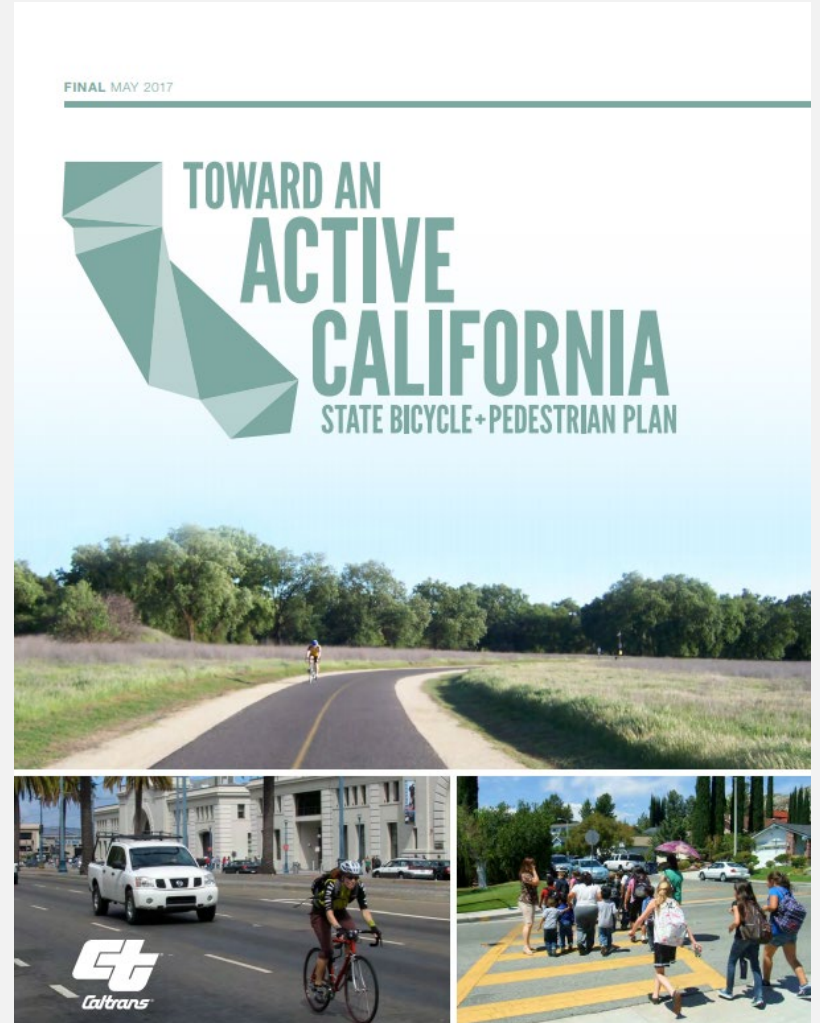
Today's CAT Plans Presentation

- Purpose/Background
- Schedule
- What's Delivered
- Engagement
- Connect with Project Delivery & Funding

Ask questions during or after presentation

CAT Plans Purpose & Background

- Implements Toward an Active California – State Bicycle + Pedestrian Plan
- Caltrans Active Transportation (CAT) Plan Purpose: establish a method for bicycle and pedestrian location-based needs to be identified and evaluated on or near the State Highway System.



CAT Plans Schedule

District	Project Completed
4	April 2021
5	May 2021
10	July 2021
9	August 2021
1	September 2021
2	February 2022
3	December 2021
7	February 2022
12	February 2022
6	June 2022
8	September 2022
11	September 2022

What CAT Plans Deliver

Final Products in each district

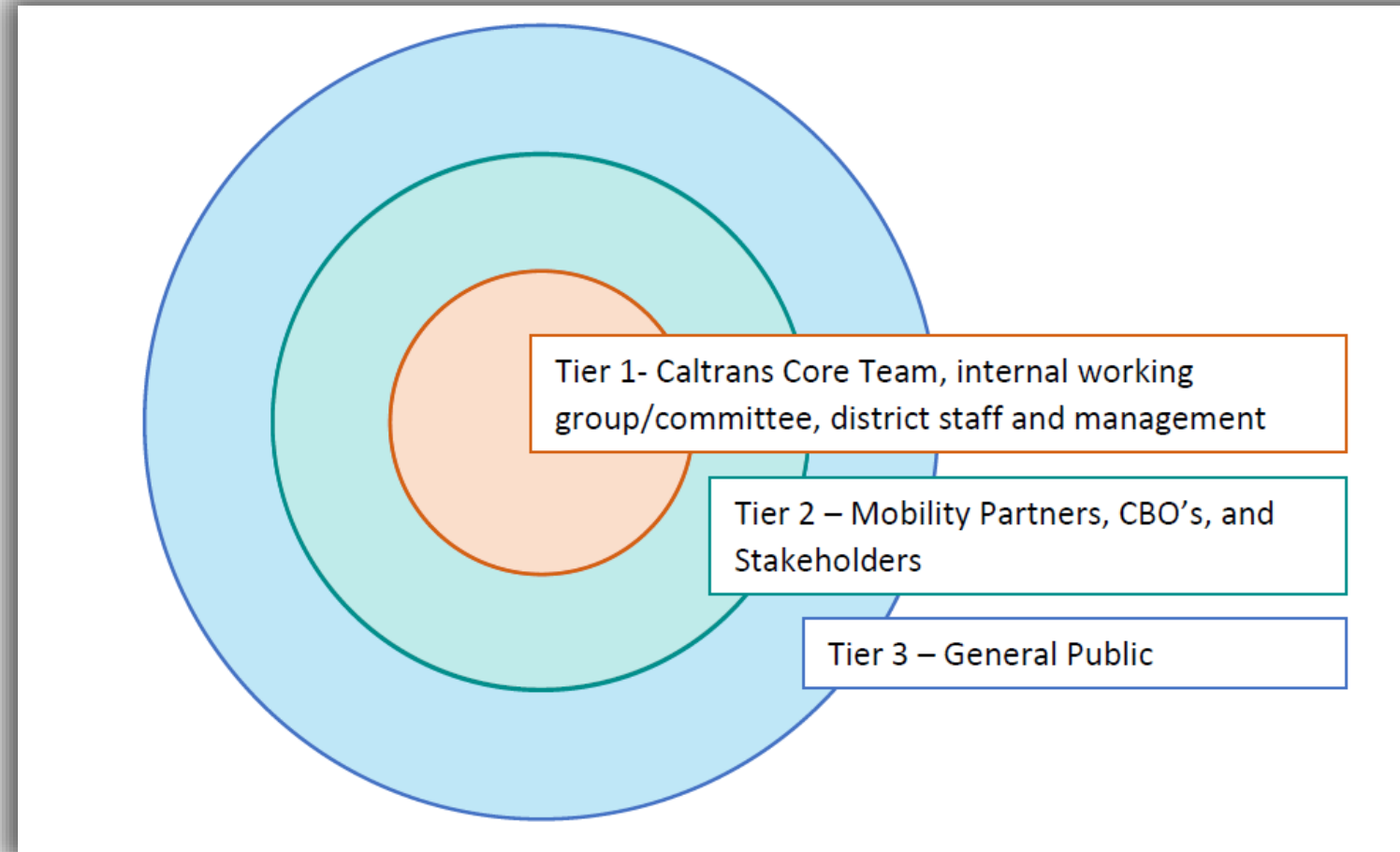
- **Summary Document (Narrative)**
- **Story Map**
- **Explore Map**
- **Toolkit of potential treatments**
- **GIS Shapefiles**

CAT Plans Engagement Efforts

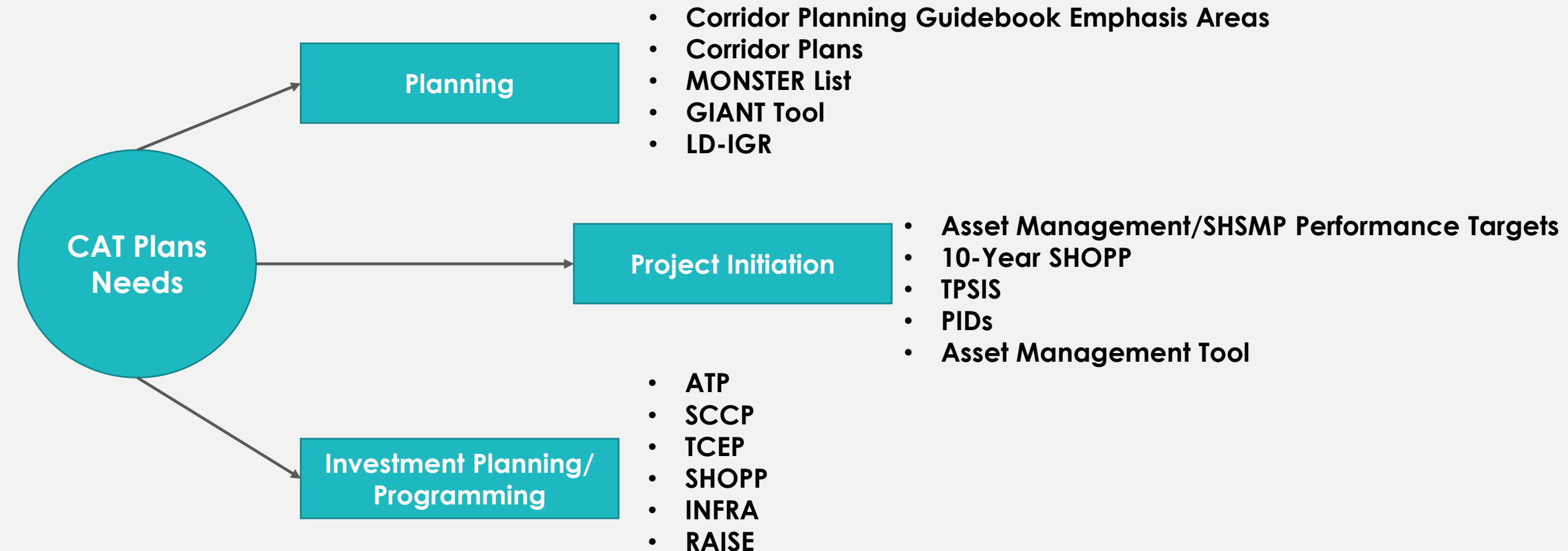
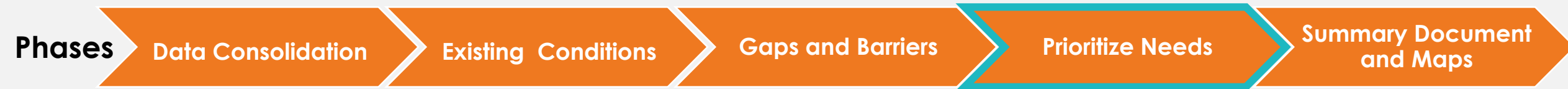
CAT Plans Engagement Components

- Outreach Templates
- District-Led Engagement
- Readiness to Engage Strategy
- Multifunctional Work Groups
- Interactive Mapping Tools:
 - Location-Based Needs (from data-driven methodology)
 - Public and Partner Survey Results

Engagement Targets



CAT Plans Connect with Project Delivery and Funding



Questions

