

# A Bold New Transportation Vision in 5 Big Moves

Tab 2



# A key moment for the region




# Five Big Moves


**COMPLETE  
CORRIDORS**

An illustration of a transit corridor. On the left, two cars are shown with wireless signal waves above them. On the right, a bus is shown with a person walking. The scene is set on a road with lane markings.


**TRANSIT  
LEAP**

An illustration of a transit leap. A high-speed train is shown on the left, and a bus is on the right. The background features a stylized landscape with mountains and a globe-like structure.


**MOBILITY  
HUBS**

An illustration of a mobility hub. A train is shown on an elevated track, with a bus and a cyclist below. People are walking on a platform. The scene is set in an urban environment.

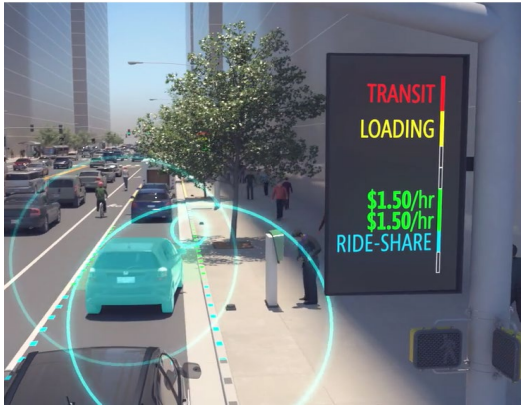
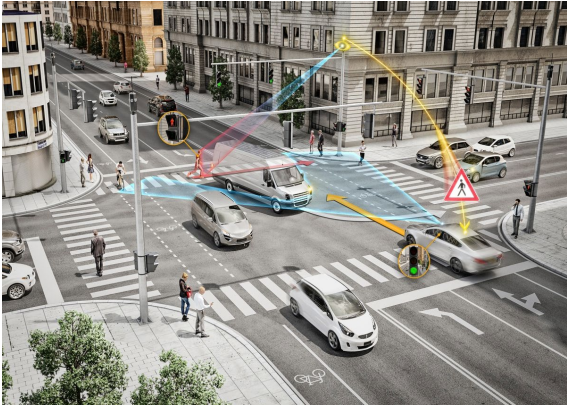
**FLEXIBLE  
FLEETS**

An illustration of a flexible fleet. A van and a bus are shown on a road. In the background, there is a bridge and a city skyline.

**NEXT OS**

An illustration of a next OS system. A train is shown on a track, with a city skyline in the background. A cloud with binary code is positioned above the train.

# Complete Corridors



repurposed | multi-modal | connected  
active management | congestion pricing | charging infrastructure



# Transit Leap



high frequency | high capacity | high speed | fixed guideway | convenient



# Mobility Hubs



integrated services | origins and destinations | amenities |  
multi-modal infrastructure | smart growth



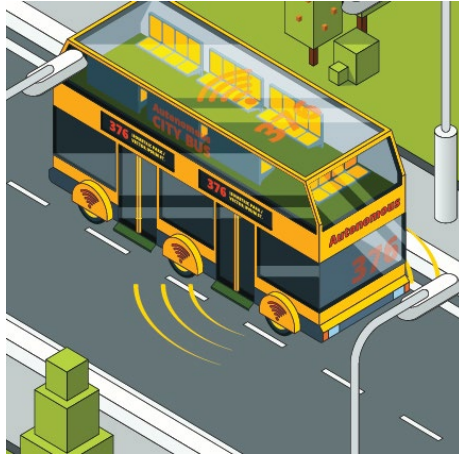
# Flexible Fleets



personalized | shared | autonomous | on-demand  
dedicated space | electric



# Next OS



data exchange | real-time information | IoT | optimized performance  
integrated app



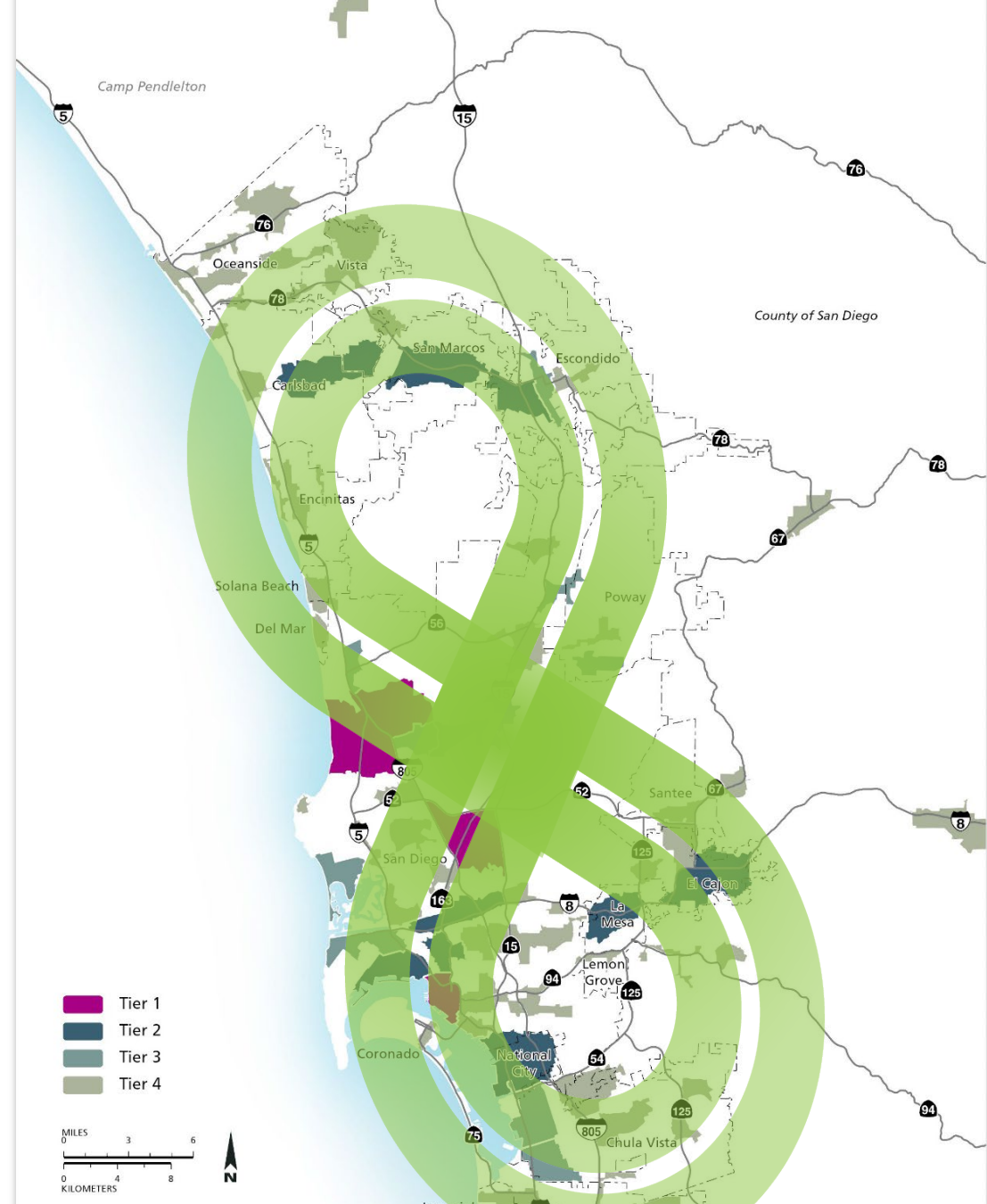


# Potential Critical Connections

- High Speed Complete Corridor
- East-West Complete Corridor
- Blue Line Express
- Purple Line
- Del Mar Trench
- UTC-Sorrento Valley Connector
- Mobility Hubs

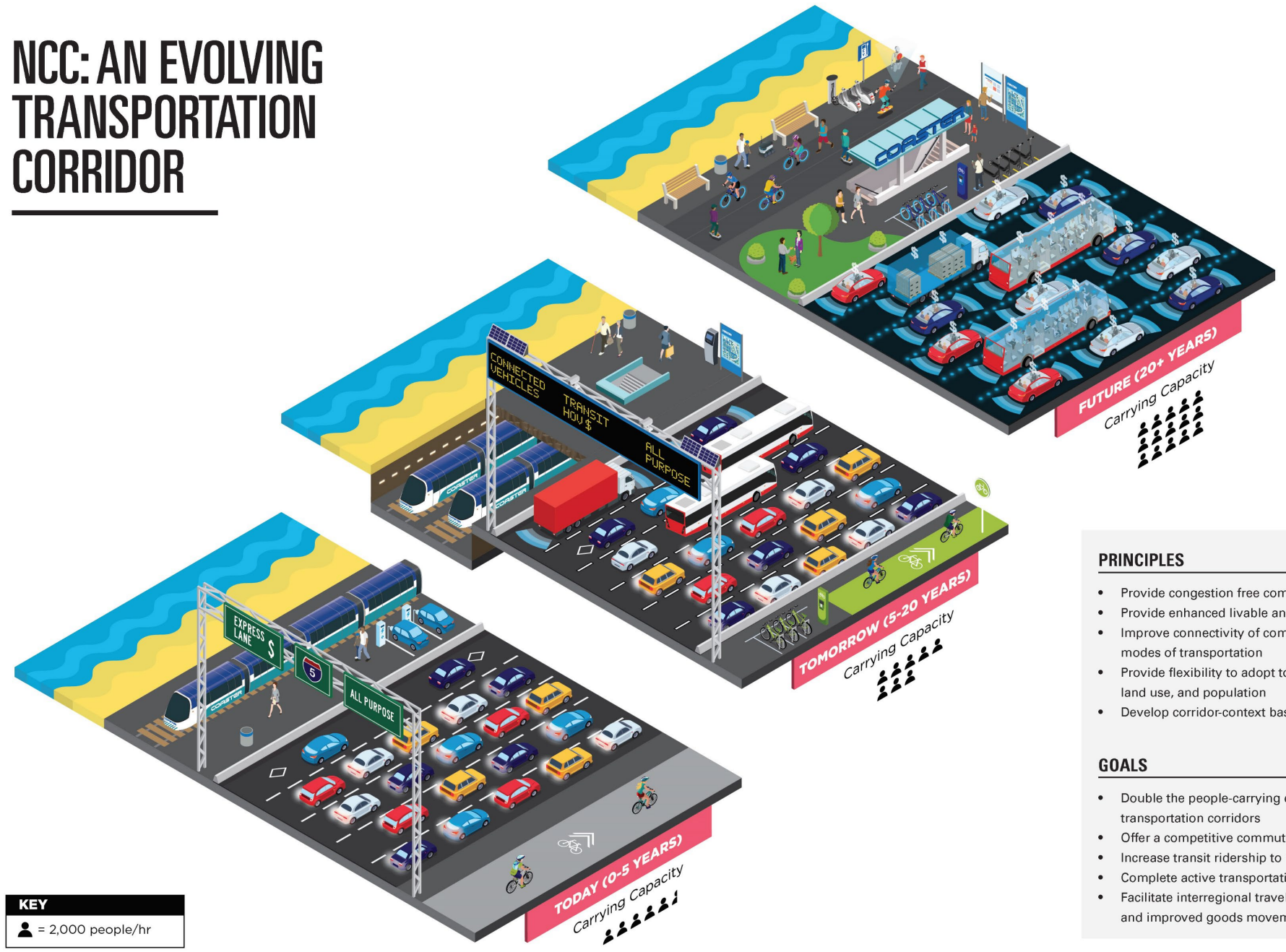


# Foundation for a Bold New Vision



# NCC: An Evolving Transportation Corridor

## NCC: AN EVOLVING TRANSPORTATION CORRIDOR




### PRINCIPLES

- Provide congestion free commutes
- Provide enhanced livable and sustainable communities
- Improve connectivity of communities through various modes of transportation
- Provide flexibility to adapt to changing land use, and population
- Develop corridor-context based solutions

### GOALS

- Double the people-carrying capacity of transportation corridors
- Offer a competitive commuter transit alternative
- Increase transit ridership to 10-15%
- Complete active transportation network
- Facilitate interregional travel, access, and improved goods movement



**“The problems of the world cannot possibly be solved by skeptics or cynics whose horizons are limited by the obvious realities. We need men who can dream of things that never were and ask ‘why not?’”**

John F. Kennedy

# A Bold New Transportation Vision in 5 Big Moves

