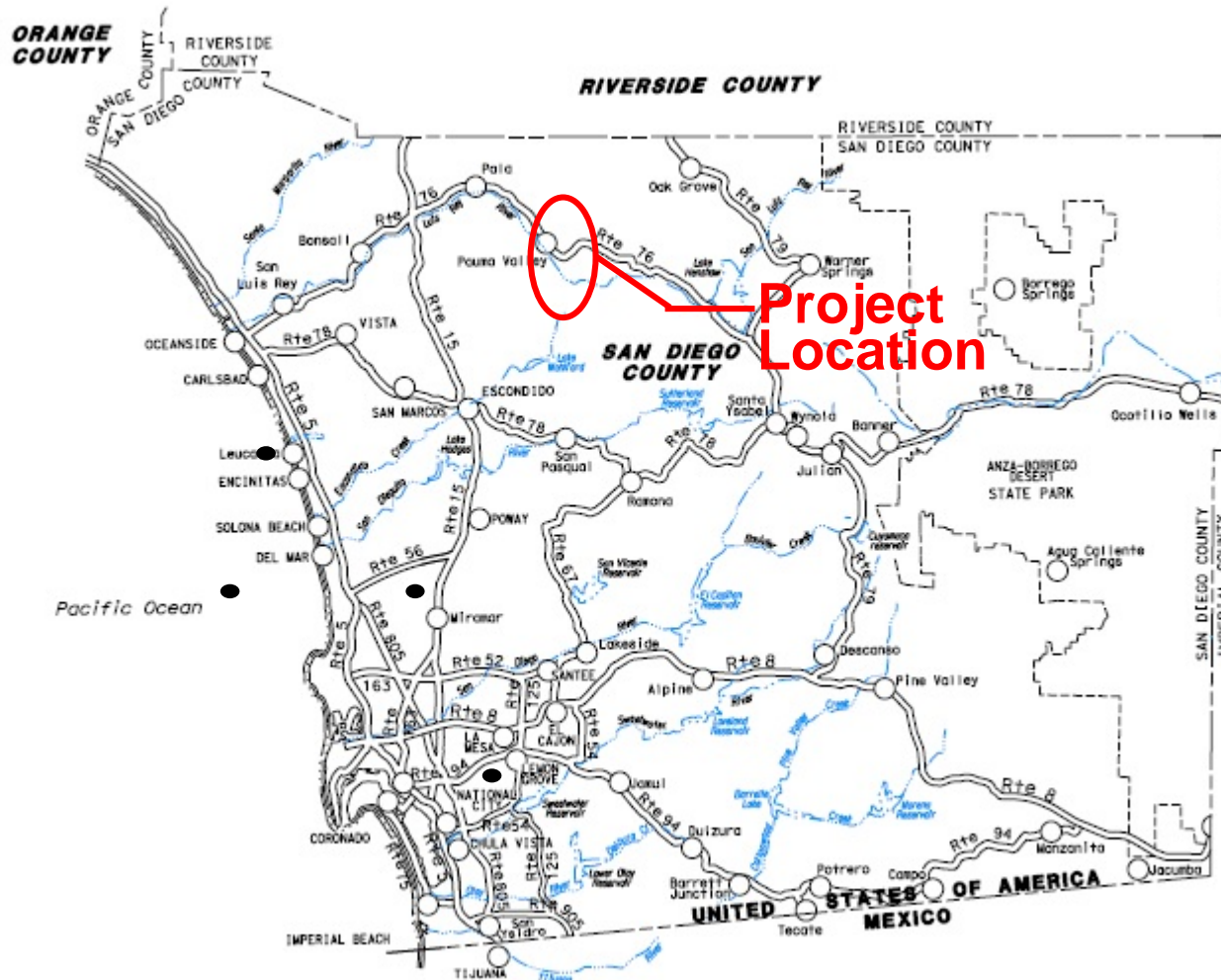


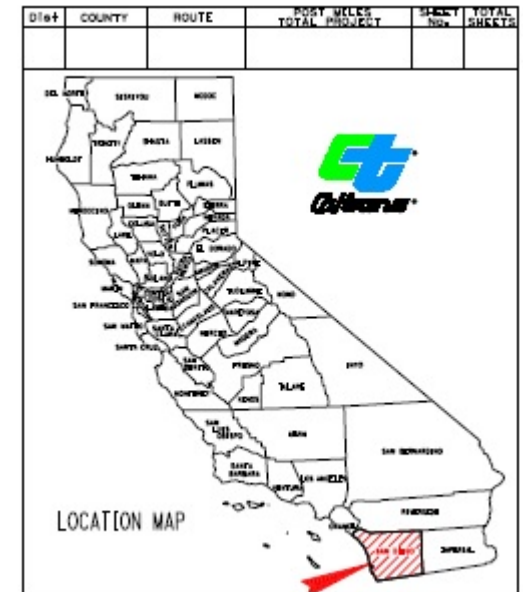
Lynne V. Villalobos
District 11, SR-76
San Diego County

Mike Whiteside
Assistant Chief Engineer
Caltrans

Project Location



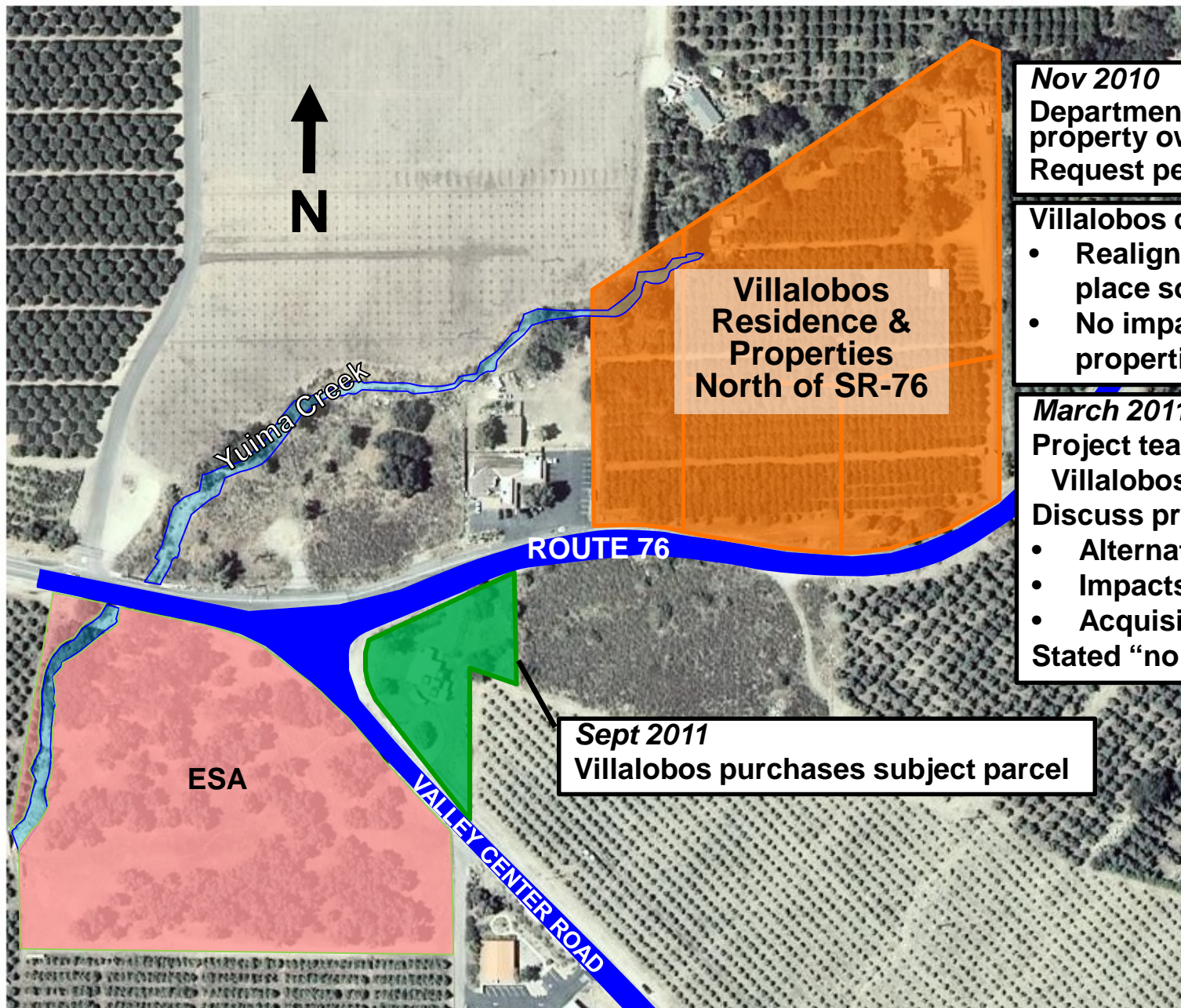
Project Location



Project Location



Project Background



Nov 2010

Department contacted property owners
Request permission to enter

Villalobos calls to request:

- Realignment work take place south of SR-76
- No impacts to her properties north of SR-76

March 2011

Project team meets w/ Villalobos

Discuss project:

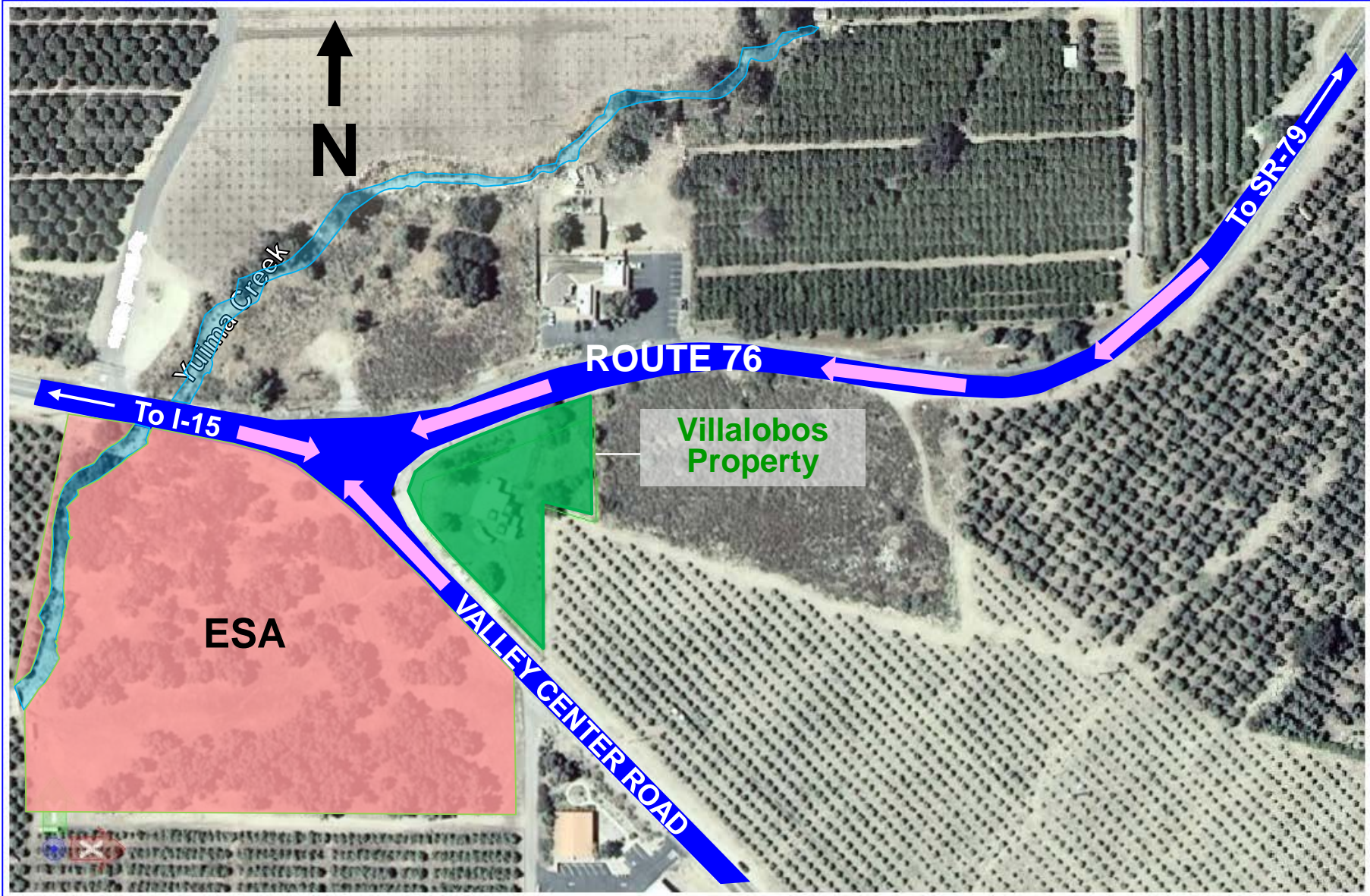
- Alternatives
- Impacts
- Acquisitions

Stated "no qualms" w/ project

Sept 2011

Villalobos purchases subject parcel

Project Background



Project Background

Safety Project

Purpose and Need

To reduce number & severity of accidents on SR-76.

Summary of Accidents

1/1/05 to 12/31/09

35 total (over 4 x avg)

4 fatalities (over 19 x avg)

19 injuries

Causes are speeding and failure to yield

Alternatives

- ~~No Build~~
- ~~Realign & signalize~~
- Realign & roundabout

Project Background

ROUNDABOUTS & Rural Highways

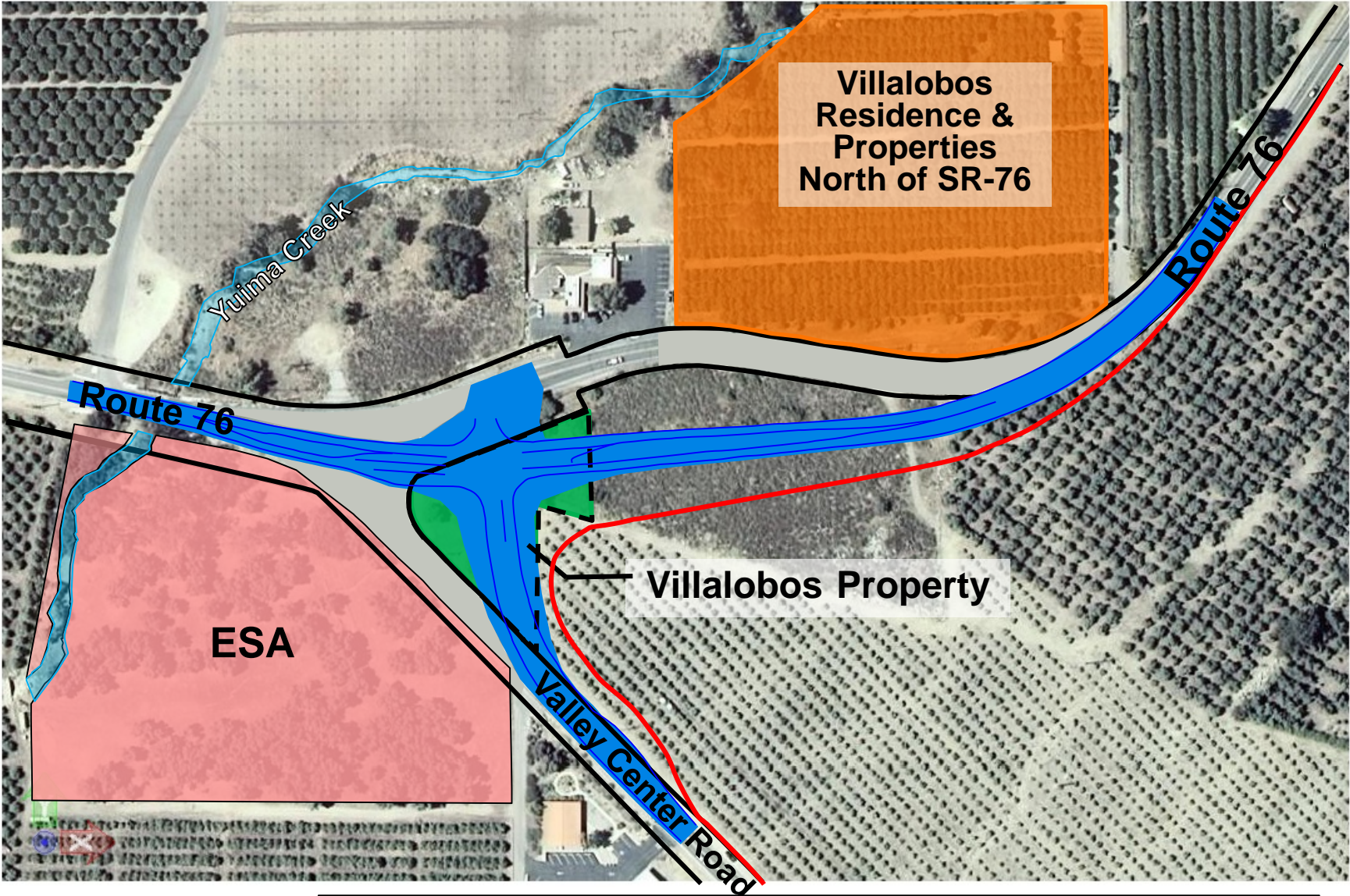


Recent research of roundabouts in the United States identified crash reductions of approximately 35.4% for all crashes and 75.8% for injury crashes when an intersection was converted from a signal or stop control to a roundabout.

The National Cooperative Highway Research Program

Project Impact

Signalize Alt.

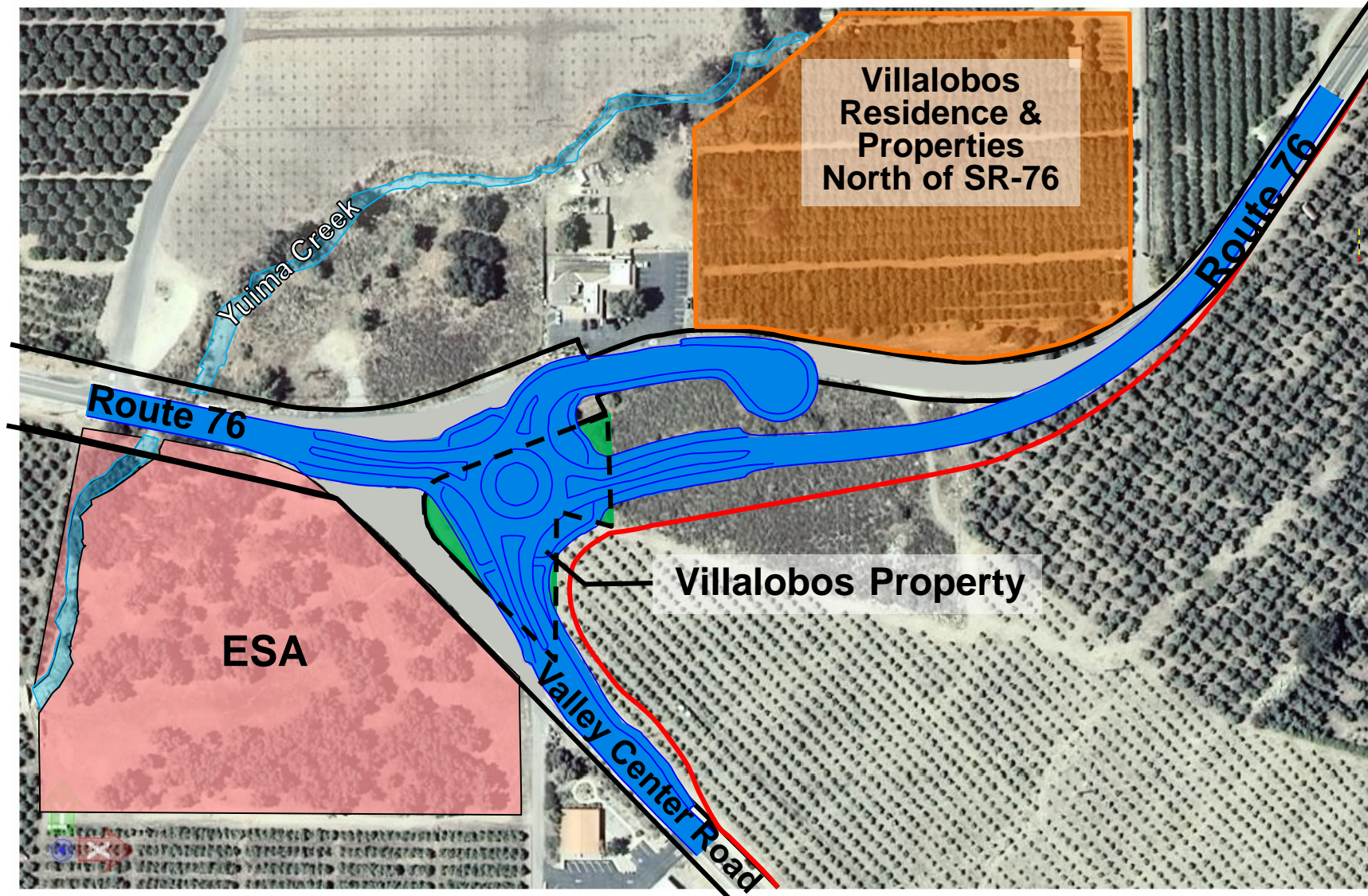


LEGEND

	Existing Right of Way		Proposed Improvements
	Proposed Right of Way		

Project Impact

Roundabout Alt.

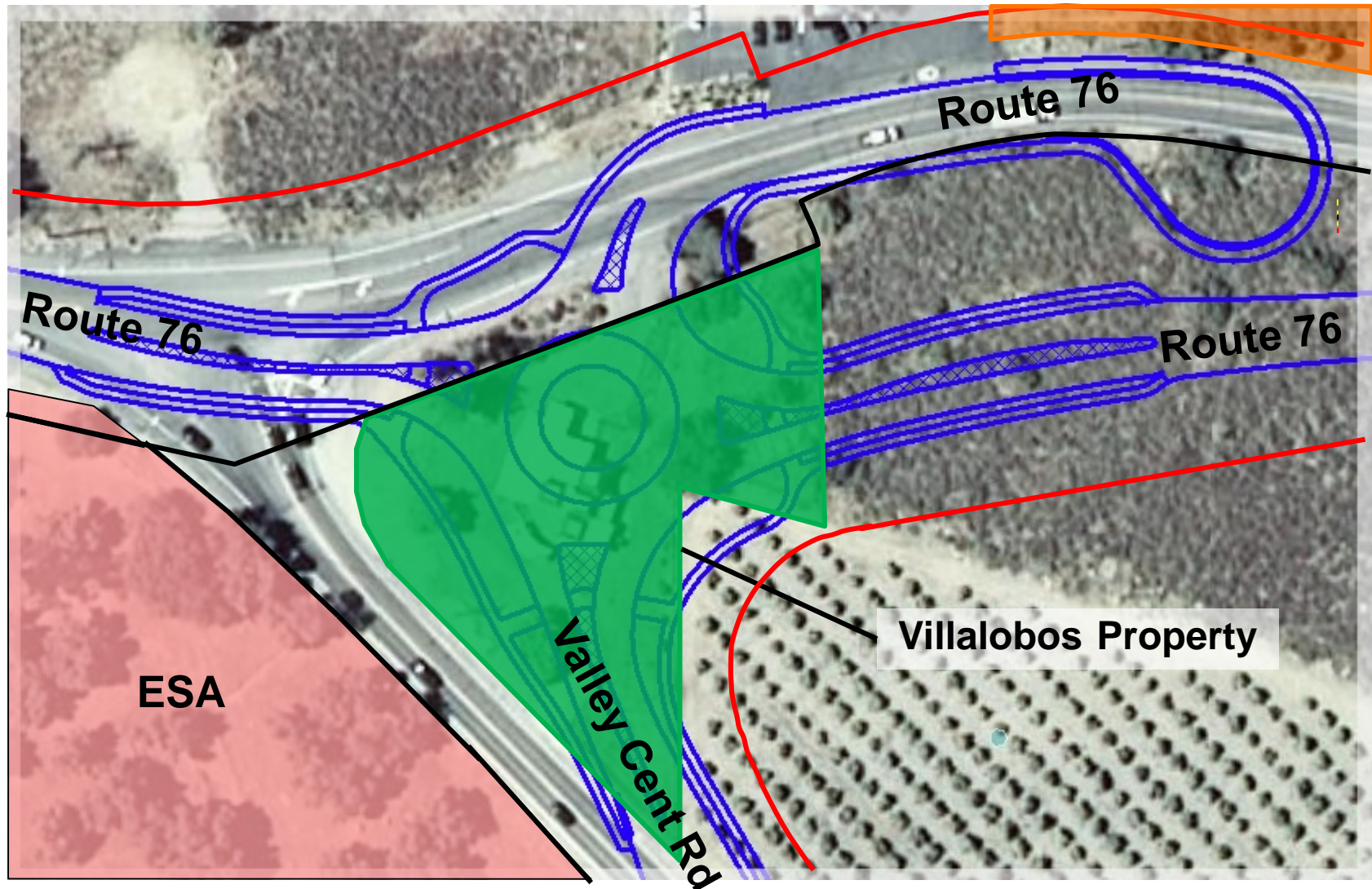


LEGEND

- Existing Right of Way
- Proposed Right of Way
- Proposed Improvements

Project Impact

Roundabout Alt.



LEGEND

- Existing Right of Way
- Proposed Right of Way

- Proposed Improvements

Related to the findings of the Commission:

Contacts w/ Owner:

- Mail/Email 27
- Phone 29
- Meetings 11

Two issues outstanding besides compensation:

- Use of roundabout
- Need for parcel

Related to the findings of the Commission:

The project is planned and located in a manner most compatible with the greatest public good and least private injury

The property owner contends:

A roundabout is dangerous, useless, and wastes taxpayers money.

A signalized intersection is better.

Department response:

Safety project

Roundabouts reduce accident number & severity

- 35.4% reduction all crashes
- 75.8% reduction for injury crashes

Roundabout best meets purpose and need

Cost difference ~11%

Related to the findings of the Commission:

That the property sought to be condemned is necessary for the project

The property owner contends:

The Department's project could be designed to avoid this parcel.

Move the project west to avoid parcel

Department response:

Both alternatives require full acquisition

Options west limited to by:

- Environmentally Sensitive Area/cultural resources
- Yuima Creek & Bridge

Other alternatives require 1-3 acres more property

Related to the findings of the Commission:
An offer of just compensation has been made

Offer October 2015

Revised May 2016

Negotiations ongoing

Summary

- 1.The public interest and necessity require the proposed project.**
- 2.This project is planned and located in a manner that will be most compatible with the greatest public good and least private injury.**
- 3.The property sought to be condemned is necessary for the proposed project.**
- 4.An offer of compensation has been made.**